

## Inner Perimeter Road Access Management

### Median Crossings

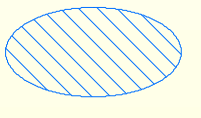
- Existing Crossing
- Proposed Crossing

### Signals

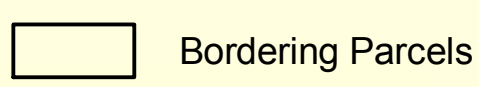
- Existing Signal
- Proposed Signal

### Roads

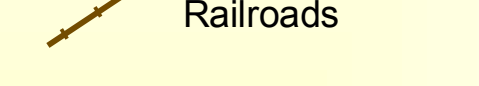
- Possible Future Road
- Future Road
- Existing Road



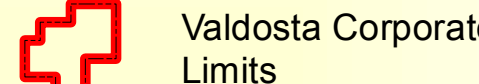
Study Area -  
0.25 Mile Buffer



Bordering Parcels



Railroads




Valdosta Corporate Limits

### Future Land Use Character Areas

- Remerton Mill Town
- Remerton Neighborhood Village
- Park/Recreation/Conservation
- Linear Greenspace/Trails
- Agricultural / Forestry
- Rural Residential
- Suburban Area
- Established Residential
- Transitional Neighborhood
- Institutional Activity Center
- Neighborhood Activity Center
- Community Activity Center
- Regional Activity Center
- Rural Activity Center
- Downtown
- Industrial Activity Center
- Transportation/Communication/Utilities

0 0.125 0.25 0.5 Miles



© SGRC 2009  
Map Date: 11/11/2009  
Data Source: Southern Georgia Regional Commission.  
This map is a graphic representation of VALOR GIS data.

