






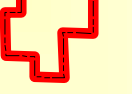


Inner Perimeter Road Access Management

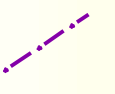


Median Crossings

-  Existing Crossing
-  Proposed Crossing
-  Study Area - 0.25 Mile Buffer
-  Bordering Parcels

Signals

-  Existing Signal
-  Proposed Signal
-  Wetlands
-  Valdosta Corporate Limits

Roads

-  Possible Future Road
-  Future Road
-  Existing Road



© SGRC 2009
Map Date: 11/11/2009
Data Source: Southern Georgia Regional Commission
This map is a graphic representation of VALOR GIS data.

